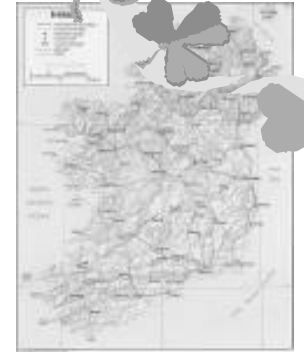


Wishing Well



Travel Directions

Directions to the area from Shannon, Galway and Dublin



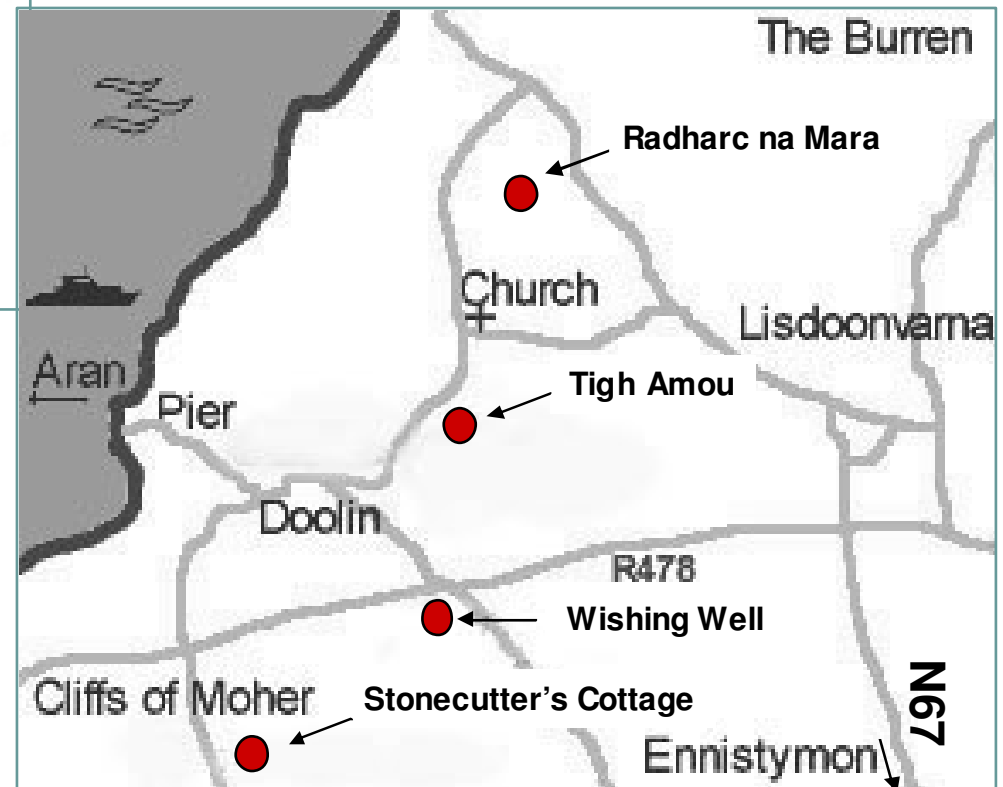
- Most visitors are coming to the area from Shannon Airport
 - We have included directions to the area from the Airport
- We have also provided detailed local directions from Ennistymon
 - This is the closest town and a good place to stop for provisions (Fitzpatricks off the main street)
- For those travelling from Galway or Dublin there is no “one answer” for the route to take
 - For ease we suggest you navigate to Ennis (N18) and then pick up the local directions via the N85 to Ennistymon.
 - This is a slightly longer route than say the coast road from Galway. But the faster road makes up for the longer distance

Directions to the area from Shannon Airport

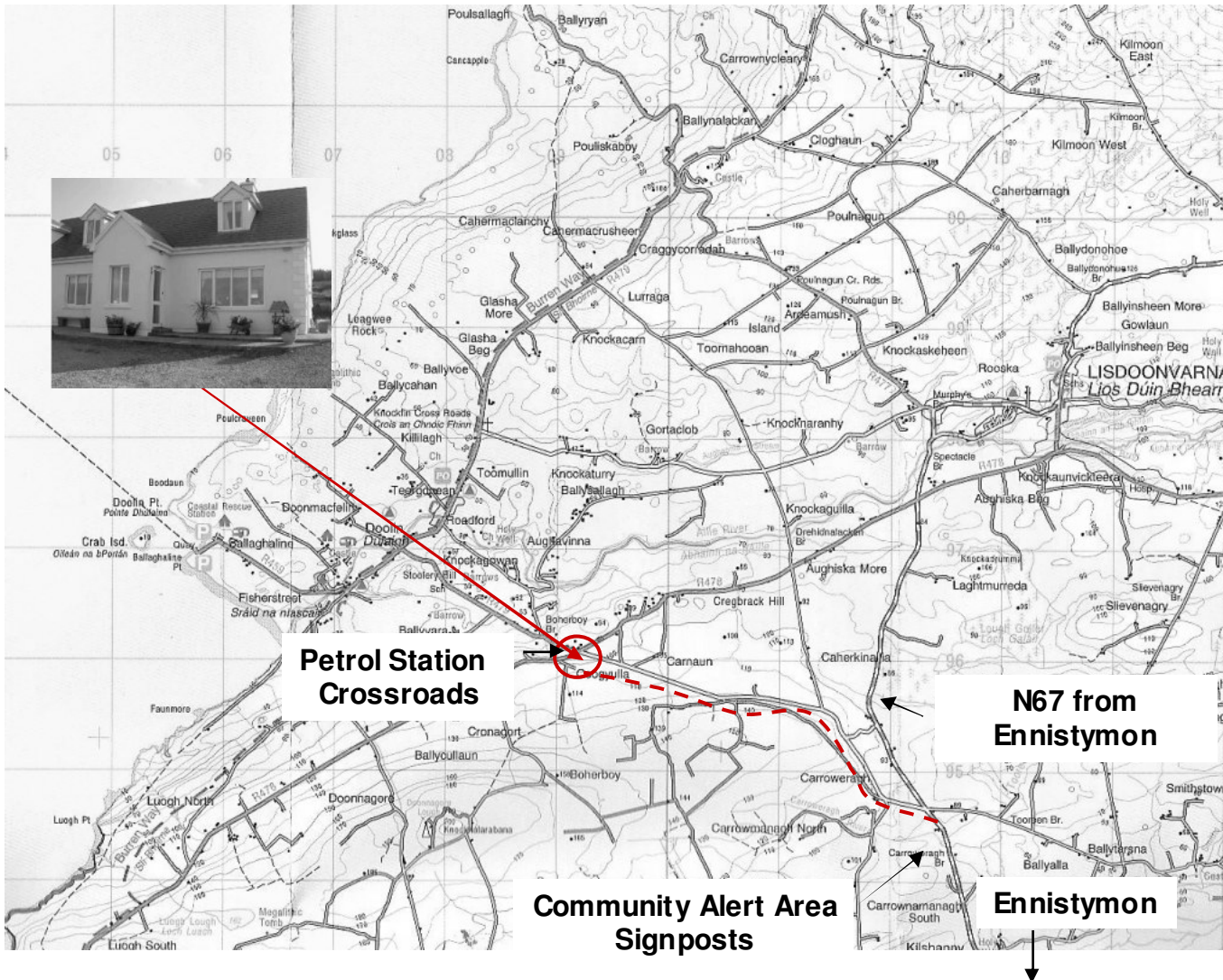


From Shannon

- Exit the airport and follow N19 then N18 to Ennis (22 km)
- Whilst the ring road is under constriction follow the re-direction around Ennis town (N18)
- From Ennis follow N85 to Ennistymon (26 km)
- From Ennistymon follow N67 towards Lisdoonvarna (11 km)



Local Directions to Wishing Well



From Ennistymon

- From Ennistymon follow N67 towards Lisdoonvarna (11 km)
- Take left turn at crossroads onto extension of R479 (unnamed) “forest road” (Community Alert sign)
- After 2.4km - just before the crossroads (petrol station) – Wishing well is on your left hand side.

For further directions and information:

Contact Olive Wynne:
toomullin@eircom.net
+353 65 7074723

These directions are also at:
www.burren-way.com
Also try www.map-ireland.com