Tigh Amu

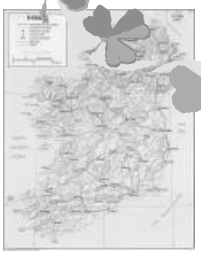

Travel Directions

Directions to the area from Shannon, Galway and Dublin

- Most visitors are coming to the area from Shannon Airport
  - We have included directions to the area from the Airport
- We have also provided detailed local directions from Ennistymon
  - This is the closest town and a good place to stop for provisions (Fitzpatricks off the main street)
- For those travelling from Galway or Dublin there is no “one answer” for the route to take
  - For ease we sggest you navigate to Ennis (N18) and then pick up the local directions via the N85 to Ennistymon.
  - This is a slightly longer route than say the coast road from Galway. But the faster road makes up for the longer distance

Directions to the area from Shannon Airport

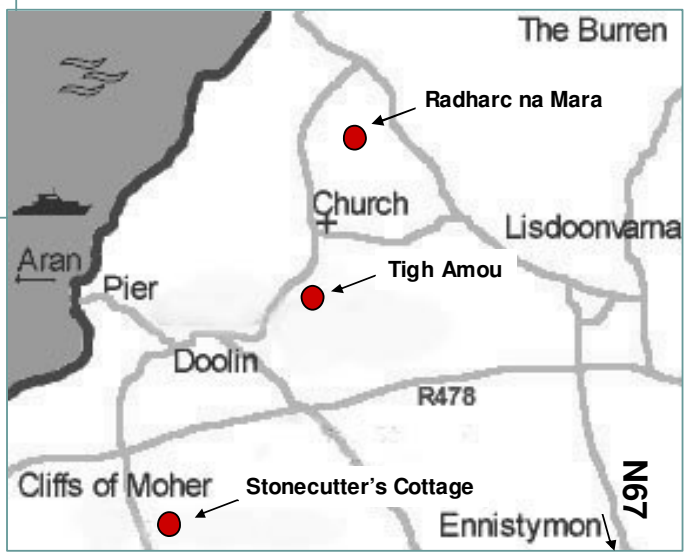

From Shannon

- Exit the airport and follow N19 then N18 to Ennis (22 km)
- Whilst the ring road is under constriction follow the re-direction around Ennis town (N18)
- From Ennis follow N85 to Ennistymon (26 km)
- From Ennistymon follow N67 towards Lisdoonvarna (11 km)

Local Directions to Tigh Amu

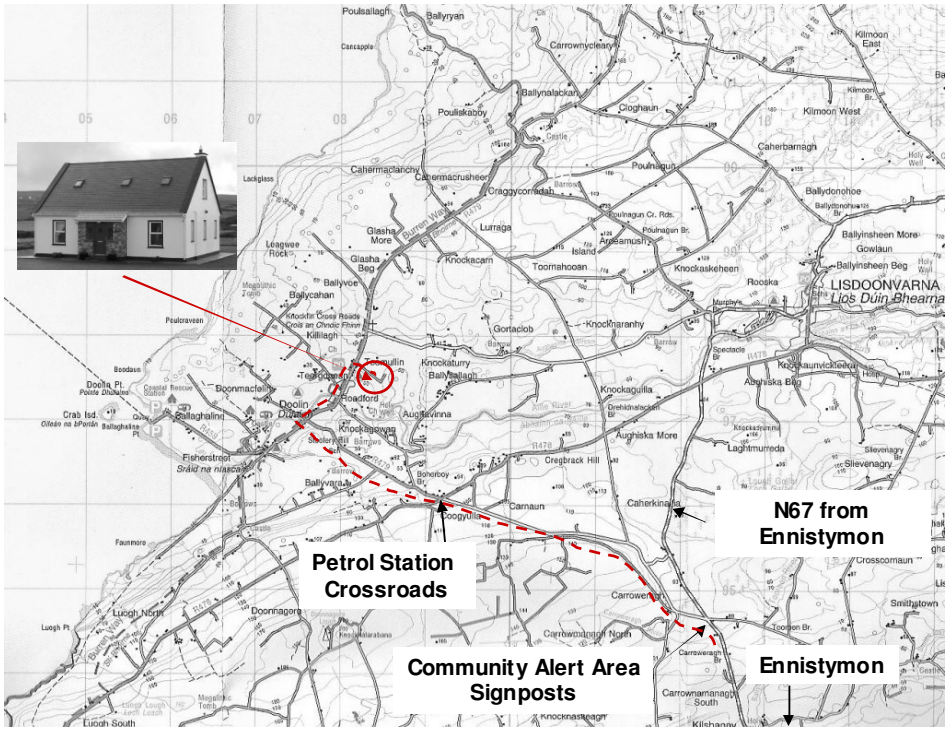

From Ennistymon

- From Ennistymon follow N67 towards Lisdoonvarna (11 km)
- Take left turn at crossroads onto extension of R479 (unnamed) "forest road" (Community Alert sign)
- After 2.4km across at crossroads (petrol station) towards Doolin
- After 1.8km turn right at T junction towards Ballyvaughn
- After 1 km turn right just before Flannagans Hostel
- Tigh Amu is 100m up this lane on the right hand side

For further directions and information:

Contact Olive Wynne:

toomullin@eircom.net

+353 65 7074723

These directions are also at:

www.burren-way.com

Also try www.map-ireland.com

Map copyright Ordnance Survey of Ireland. All rights acknowledged